

DEPARTMENT OF ENVIRONMENTAL CONSERVATION (DEC) PRE-CONSTRUCTION FOREST ANALYSIS. (GOOGLE EARTH AERIAL DATED 2025)	
PERCENT OF LAND WITHIN THE 2.5-MILE RADIUS THAT IS CURRENTLY FORESTED	30.47%

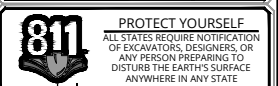


Engineering
& Design

www.colliersengineering.com

Copyright © 2025, Colliers Engineering & Design All Rights Reserved. This drawing and all the information contained herein is authorized for use only by the party for whom the services were contracted or to whom it is certified. This drawing may not be copied, revised, disclosed, distributed or relied upon for any other purpose without the express written consent of Colliers Engineering & Design.

Doing Business as **MASER**



Now what's below.
Call before you dig. STATE REQUIRED FILE NUMBER
FOR STATE SPECIFIC DIRECT PHONE NUMBERS
VISIT: WWW.CALL811.COM

REV	DATE	DRAWN BY	DESCRIPTION

--

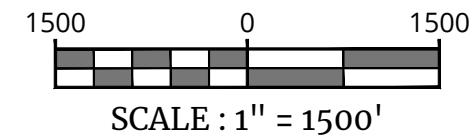
SITE EXHIBIT
NEELYTOWN BD
DEVELOPERS LLC
 36-1-33, 36-1-11.221,
 36-1-11.23, 36-1-11.212,
 36-1-11.211, 36-1-11.1,
 36-1-10.1, 33-1-91
TOWN OF MONTGOMERY
ORANGE COUNTY
NEW YORK

Colliers
 Engineering
& Design
 WOODCLIFF LAKE
 300 Tice Boulevard
 Suite 101
 Woodcliff Lake, NJ 07677
 Phone: 845.352.0411
COLLIERS ENGINEERING & DESIGN
 ARCHITECTURE, LANDSCAPE ARCHITECTURE,
 SURVEYING, P.E., DOING BUSINESS AS MASER
 CONSULTING ENGINEERING & LAND SURVEYING

SCALE:	DATE:	DRAWN BY:	CHECKED BY:
AS SHOWN	02/27/25	JW	JF
PROJECT NUMBER:	DRAWING NAME:		
21000327A	C-EXBT-PRE-POST-FOREST		

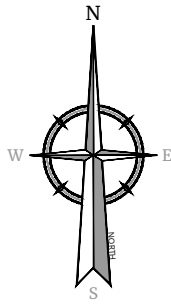
SHEET TITLE: FIELD BOOK: XX PAGE: XX
2.5-MILE RADIUS
PRE-CONSTRUCTION FOREST
PATCH EXHIBIT 1

SHEET NUMBER:
 1 of 1



202121000327A\Engineering\Exhibits\C-EXBT-PRE-POST-FOREST.dwg\C-XX-LAYOUT By: JWAGNER

UNAUTHORIZED ALTERATION OR ADDITION TO A SURVEY OR ENGINEERING MAP BEARING A LICENSED LAND SURVEYOR OR PROFESSIONAL ENGINEER IS A VIOLATION OF SECTION 7209, SUB-DIVISION 2, OF THE NEW YORK STATE EDUCATION LAW. ONLY MAPS WITH THE LAND SURVEYOR OR PROFESSIONAL ENGINEER'S SEAL ARE GENUINE TRUE AND CORRECT COPIES OF THE LAND SURVEYOR OR PROFESSIONAL ENGINEER'S ORIGINAL WORK AND OPINION.



DEPARTMENT OF ENVIRONMENTAL CONSERVATION (DEC) POST-CONSTRUCTION FOREST ANALYSIS (GOOGLE EARTH AERIAL DATED 2025)	
PERCENT OF LAND WITHIN THE 2.5-MILE RADIUS THAT WILL BE FORESTED AFTER THE TREE REMOVAL FOR THE PROPOSED PROJECT	30.04%



Engineering
& Design

www.colliersengineering.com

Copyright © 2025, Colliers Engineering & Design All Rights Reserved. This drawing and all the information contained herein is authorized for use only by the party for whom the services were contracted or to whom it is certified. This drawing may not be copied, revised, disclosed, distributed or relied upon for any other purpose without the express written consent of Colliers Engineering & Design.

Doing Business as **MASER**

811 PROTECT YOURSELF
 ALL STATES REQUIRE NOTIFICATION
 OF EXCAVATORS, DESIGNERS, OR
 ANY PERSON PREPARING TO
 DISTURB THE EARTH'S SURFACE
 ANYWHERE IN ANY STATE

Now what's Below.
 Call before you dig! STATE REQUIRED FILE NUMBER
 FOR STATE SPECIFIC DIRECT PHONE NUMBERS
 VISIT: WWW.CALL811.COM

REV	DATE	BY	DESCRIPTION

--

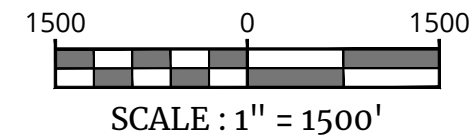
SITE EXHIBIT
NEELYTOWN BD
DEVELOPERS LLC
 36-1-33, 36-1-11.221,
 36-1-11.23, 36-1-11.212,
 36-1-11.211, 36-1-11.1,
 36-1-10.1, 33-1-91
TOWN OF MONTGOMERY
ORANGE COUNTY
NEW YORK

Colliers
 Engineering & Design
 WOODCLIFF LAKE
 300 Tice Boulevard
 Suite 101
 Woodcliff Lake, NJ 07677
 Phone: 845.352.0411
COLLIERS ENGINEERING & DESIGN
 ARCHITECTURE, LANDSCAPE ARCHITECTURE,
 SURVEYING, P.E., DOING BUSINESS AS MASER
 CONSULTING ENGINEERING & LAND SURVEYING

SCALE:	DATE:	DRAWN BY:	CHECKED BY:
AS SHOWN	02/27/25	JW	JF
PROJECT NUMBER:	DRAWING NAME:		
21000327A	C-EXBT-PRE-POST-FOREST		

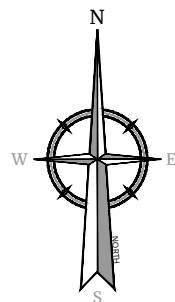
SHEET TITLE: 2.5-MILE RADIUS
 POST-CONSTRUCTION
 FOREST PATCH EXHIBIT 1

SHEET NUMBER:
 1 of 1



202121000327A\Engineering\Exhibits\C-EXBT-PRE-POST-FOREST.dwg\C-XX-LAYOUT (2) By: JWAGNER

UNAUTHORIZED ALTERATION OR ADDITION TO A SURVEY OR ENGINEERING MAP BEARING A LICENSED LAND SURVEYOR OR PROFESSIONAL ENGINEER IS A VIOLATION OF SECTION 7209, SUB-DIVISION 2, OF THE NEW YORK STATE EDUCATION LAW. ONLY MAPS WITH THE LAND SURVEYOR OR PROFESSIONAL ENGINEER'S SEAL ARE GENUINE TRUE AND CORRECT COPIES OF THE LAND SURVEYOR OR PROFESSIONAL ENGINEER'S ORIGINAL WORK AND OPINION.



DEPARTMENT OF ENVIRONMENTAL CONSERVATION (DEC) PRE-CONSTRUCTION FOREST ANALYSIS (GOOGLE EARTH AERIAL DATED 2025)	
PERCENT OF LAND WITHIN THE 2.5-MILE RADIUS THAT IS CURRENTLY FORESTED	42.24%

Colliers

Engineering
& Design

www.colliersengineering.com

Copyright © 2025, Colliers Engineering & Design All Rights Reserved. This drawing and all the information contained herein is authorized for use only by the party for whom the services were contracted or to whom it is certified. This drawing may not be copied, revised, disclosed, distributed or relied upon for any other purpose without the express written consent of Colliers Engineering & Design.

Doing Business as **MASER**



PROTECT YOURSELF
 ALL STATES REQUIRE NOTIFICATION
 OF EXCAVATORS, DESIGNERS, OR
 ANY PERSON PREPARING TO
 DISTURB THE EARTH'S SURFACE
 ANYWHERE IN ANY STATE

Now what's Below,
 Call before you dig! STATE REQUIRED FILE NUMBER
 FOR STATE SPECIFIC DIRECT PHONE NUMBERS
 VISIT: WWW.CALL811.COM

REV	DATE	DESCRIPTION

--

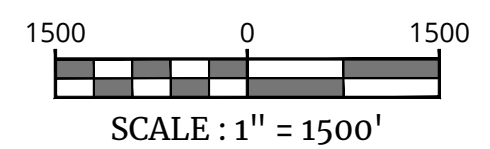
SITE EXHIBIT
NEELYTOWN BD
DEVELOPERS LLC
 36-1-33, 36-1-11.221,
 36-1-11.23, 36-1-11.212,
 36-1-11.211, 36-1-11.1,
 36-1-10.1, 33-1-91
TOWN OF MONTGOMERY
ORANGE COUNTY
NEW YORK

Colliers
 Engineering
& Design
 WOODCLIFF LAKE
 300 Tice Boulevard
 Suite 101
 Woodcliff Lake, NJ 07677
 Phone: 845.352.0411
COLLIERS ENGINEERING & DESIGN
 ARCHITECTURE, LANDSCAPE ARCHITECTURE,
 SURVEYING, P.E., DOING BUSINESS AS MASER
 CONSULTING ENGINEERING & LAND SURVEYING

SCALE: AS SHOWN	DATE: 02/27/25	DRAWN BY: JW	CHECKED BY: JF
PROJECT NUMBER: 21000327A	DRAWING NAME: C-EXBT-PRE-POST-FOREST		

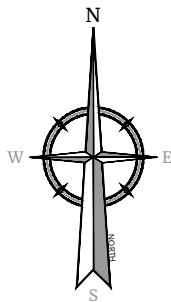
SHEET TITLE:
 2.5-MILE RADIUS
 PRE-CONSTRUCTION FOREST
 PATCH EXHIBIT 2

SHEET NUMBER:
 1 of 1



202121000327A\Engineering\Exhibits\C-EXBT-PRE-POST-FOREST.dwg\C-XX-LAYOUT (3) By: JWAGNER

UNAUTHORIZED ALTERATION OR ADDITION TO A SURVEY OR ENGINEERING MAP BEARING A LICENSED LAND SURVEYOR OR PROFESSIONAL ENGINEER IS A VIOLATION OF SECTION 7209, SUB-DIVISION 2, OF THE NEW YORK STATE EDUCATION LAW. ONLY MAPS WITH THE LAND SURVEYOR OR PROFESSIONAL ENGINEER'S SEAL ARE GENUINE TRUE AND CORRECT COPIES OF THE LAND SURVEYOR OR PROFESSIONAL ENGINEER'S ORIGINAL WORK AND OPINION.



DEPARTMENT OF ENVIRONMENTAL CONSERVATION (DEC) POST-CONSTRUCTION FOREST ANALYSIS (GOOGLE EARTH AERIAL DATED 2025)	
PERCENT OF LAND WITHIN THE 2.5-MILE RADIUS THAT WILL BE FORESTED AFTER THE TREE REMOVAL FOR THE PROPOSED PROJECT	42.11%



www.colliersengineering.com

Copyright © 2025, Colliers Engineering & Design All Rights Reserved. This drawing and all the information contained herein is authorized for use only by the party for whom the services were contracted or to whom it is certified. This drawing may not be copied, revised, disclosed, distributed or relied upon for any other purpose without the express written consent of Colliers Engineering & Design.

Doing Business as **MASER**

811 PROTECT YOURSELF
 ALL STATES REQUIRE NOTIFICATION OF EXCAVATORS, DESIGNERS, OR ANY PERSON PREPARING TO DISTURB THE EARTH'S SURFACE ANYWHERE IN ANY STATE.
 Now what's Below.
 Call before you dig! STATE REQUIRED FILE NUMBER
 FOR STATE SPECIFIC DIRECT PHONE NUMBERS VISIT: WWW.CALL811.COM

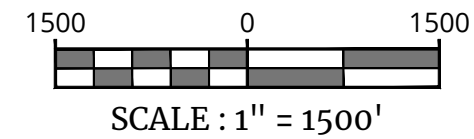
REV	DATE	DRAWN BY	DESCRIPTION



Jesse Barrett Cokeley
 NEW YORK LICENSED PROFESSIONAL ENGINEER
 LICENSE NUMBER: 09098-1
 COLLIER'S ENGINEERING & DESIGN, P.C.
 N.Y. C.O.A.#: 0517609

SITE EXHIBIT
NEELYTOWN BD
DEVELOPERS LLC
 36-1-33, 36-1-11.221,
 36-1-11.23, 36-1-11.212,
 36-1-11.211, 36-1-11.1,
 36-1-10.1, 33-1-91
TOWN OF MONTGOMERY
ORANGE COUNTY
NEW YORK

Colliers
 Engineering & Design
 WOODCLIFF LAKE
 300 Tice Boulevard
 Suite 101
 Woodcliff Lake, NJ 07677
 Phone: 845.352.0411
COLLIERS ENGINEERING & DESIGN ARCHITECTURE, LANDSCAPE ARCHITECTURE, SURVEYING, P.C. DOING BUSINESS AS MASER CONSULTING ENGINEERING & LAND SURVEYING



SCALE:	DATE:	DRAWN BY:	CHECKED BY:
AS SHOWN	02/27/25	JW	JF
PROJECT NUMBER:	DRAWING NAME:		
21000327A	C-EXBT-PRE-POST-FOREST		

SHEET TITLE: 2.5-MILE RADIUS
 POST-CONSTRUCTION
 FOREST PATCH EXHIBIT 2

SHEET NUMBER:
 1 of 1

202121000327A\Engineering\Exhibits\C-EXBT-PRE-POST-FOREST.dwg\C-XX-LAYOUT (4) By:JWAGNER

UNAUTHORIZED ALTERATION OR ADDITION TO A SURVEY OR ENGINEERING MAP BEARING A LICENSED LAND SURVEYOR OR PROFESSIONAL ENGINEER IS A VIOLATION OF SECTION 7209, SUB-DIVISION 2, OF THE NEW YORK STATE EDUCATION LAW. ONLY MAPS WITH THE LAND SURVEYOR OR PROFESSIONAL ENGINEER'S SEAL ARE GENUINE TRUE AND CORRECT COPIES OF THE LAND SURVEYOR OR PROFESSIONAL ENGINEER'S ORIGINAL WORK AND OPINION.